

















The Marist Primary School			Knowledge Organiser			
Year 2 Autumn 1: Maps			Key Question: How can maps help us?			
Lesson 1 Can I identify what a map is used for?		Lesson 2 & 3 Can I create an aerial map?		Lesson 4 Can I recognise what features need to be included on a map?		Lesson 5 Can I create my own map of my local area?
 map	A picture of an area of the earth drawn or printed to scale on a flat surface.	 county	A section into which some countries are divided	 canal	Man-made water way.	  
 village	A small town or community, often in the country.	 landmark	An object or feature of a landscape or town that is easily seen and recognized from a distance.	 buildings	A large structure built for people to live or do things in.	
 town	An area with streets, houses, and buildings that is larger than a village but usually smaller than a city.	 symbol	An object or picture that represents something.	 compass	An instrument that shows direction.	
 city	A large important town where many people live and work.	Represent	Something that stands for something else.	 directions	Information on which way to go.	
 accurate	Without fault, correct.	Human features	Things that are built by humans such as bridges and roads.	Physical features	Natural objects such as mountains and rivers.	