


















Lesson 1 Can I create a Map of the USA?		Lesson 2 Can I identify physical features of the landscape of the USA?		Lesson 3 How is population distributed across the US and what affects this?		Lesson 4 Can I understand and explain the impact of floods and drought on different states?		Lesson 5 Can I explain what foods are grown in the US and the factors that effect this?		Lesson 6 Can I understand and explain how cities change over time?	
human features	Areas of land which are manmade/synthetic. They are there because of human ideas and actions.		weather	The condition of the atmosphere in one area at a particular time	Great Plains	A broad expanse of flatland in North America. It is located west of the Mississippi River and east of the Rocky Mountains, much of it is covered in prairie, steppe, and grassland.					
physical features	Natural features of land.		continent	One of the main landmasses of the globe.		landscape	A section or expanse of rural scenery.				
	climate	The general weather conditions that are typical of a place		country	The territory of a nation/the land of one's birth or citizenship.		biome	A complex biotic community characterized by plant and animal species and maintained under the climate conditions.			
	hemisphere	A half of the earth divided into northern and southern by the equator.		equator	The great circle of the earth that is equidistant from the North and South Pole.		average	An amount/standard considered as usual or ordinary.			
	canyons	A deep narrow valley with steep sides.		population	The number of people living in a certain place.		settlement	A place occupied/ colonized by a group of people.			