

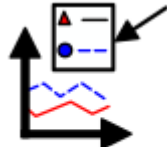



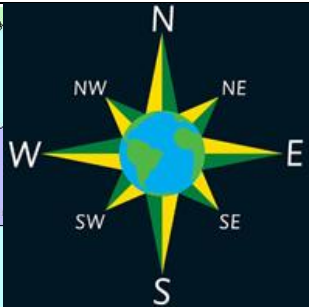
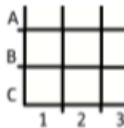


The Marist Primary School		Knowledge Organiser				
Year 3 Autumn: UK and Map reading		Key Question : Using your knowledge on map reading where in the UK would you like to live and why?				
Lesson 1 Can I locate where I live on a map?	Lesson 2 Can I find locations on maps with different scales?	Lesson 3 Can I use 4-figure grid references?	Lesson 4 Can I identify mountains and rivers on a map?	Lesson 5 Can I locate locations and features on a map?	Lesson 6 Can I draw a map using key details?	
Vocabulary						
 compass	A tool for finding direction.		 key	A list of symbols that appear on the map		
 scale	The size of a model or map compared to the actual size of the thing it represents.		 county	A county is a region of Britain, Ireland, or the USA, which has its own local government.		
Ordinance Survey	The national mapping agency for Great Britain.		 			
 grid reference	Used to locate a particular square on a map.					
Topographical	Key relating to the arrangement or accurate representation of the physical features of an area.					