












The Marist Primary School		Knowledge Organiser		
Year 1 Autumn 1- Where do I live and where is this in the world?				
Builds on and leads to...		Enquiry/skills		
Leads to: Year 2- How maps can help us. Opportunity to build on understanding of the features of a map.		<ul style="list-style-type: none">• Name, locate and identify characteristics of the four countries and capital cities of the United Kingdom and its surrounding seas.• Use world maps, atlases and globes to identify the human and physical features of the United Kingdom and its countries.		
What will I know by the end of the unit?		Vocabulary		
<ul style="list-style-type: none">• I will know where I live in the world• I will know the four countries of the UK and be able to locate them on a map of the UK• I will know the four capital cities of the UK and be able to locate them on a map of the UK• I will be able to identify and describe key features of England, Wales, Scotland and Northern Ireland• I will be able to name and describe traditions and typical foods from the countries of the UK		Country	an indefinite usually large stretch of land OR the land of a person's birth	
		Capital city	a capital is a city where a region's government is located.	
		Flag	a piece of cloth with a special design that is used as a symbol	
		Emblem	a device, symbol, design, or figure used as an identifying mark	
		Map	a drawing or picture showing selected features of an area	
		Globe	a model of the earth or heavens	
		United Kingdom	an island country of western Europe. It consists of four parts: England, Scotland, and Wales and Northern Ireland	
		human feature	a study of geography which has been built by people	
physical feature	a study of geography which occurs naturally			
Diagrams / Maps / Images				
<div><div></div><div></div><div></div><div><div></div><div>Assessment Task: Use new learning about the 4 Countries of the UK to answer the Big Question.</div></div></div>				